

DTM

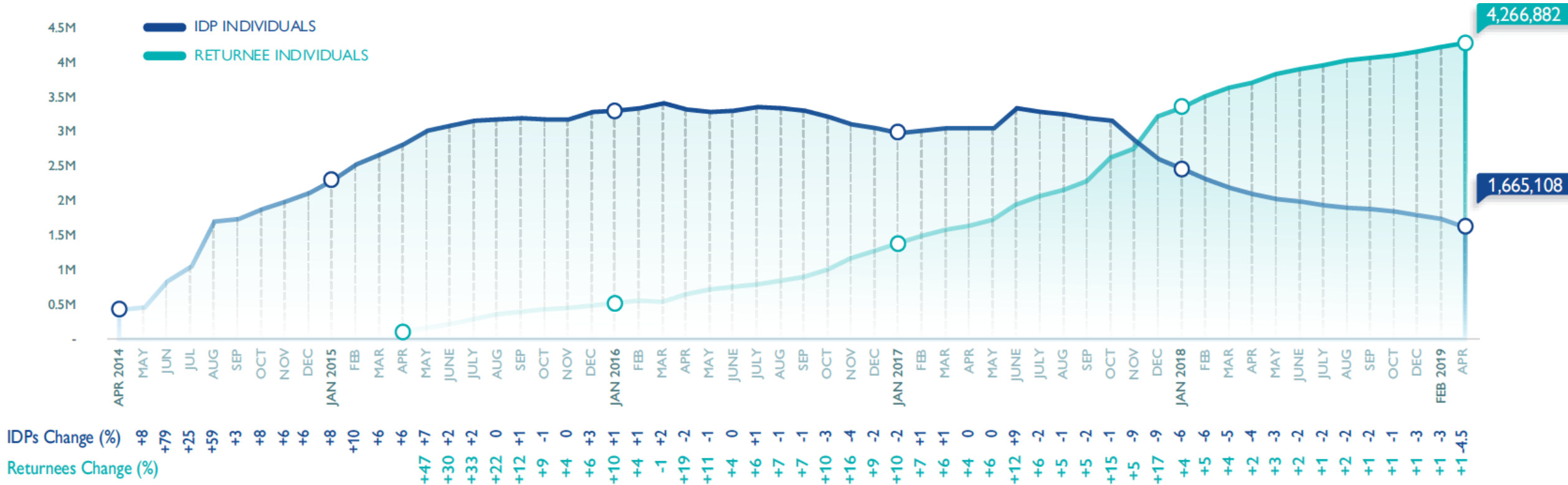
DISPLACEMENT TRACKING MATRIX

DTM

Update

RWG, 28 May 2019

Latest DTM Data (March-April 2019)




This figure reports the number of IDPs and returnees since April 2014 and April 2015 respectively.

Latest DTM Data (March-April 2019)



Returnees

 4,266,882
Individuals

 711,147
Families

+54,900 returnees (1.3%)
in Jan-Feb 2019 +46,662 (1.1%)

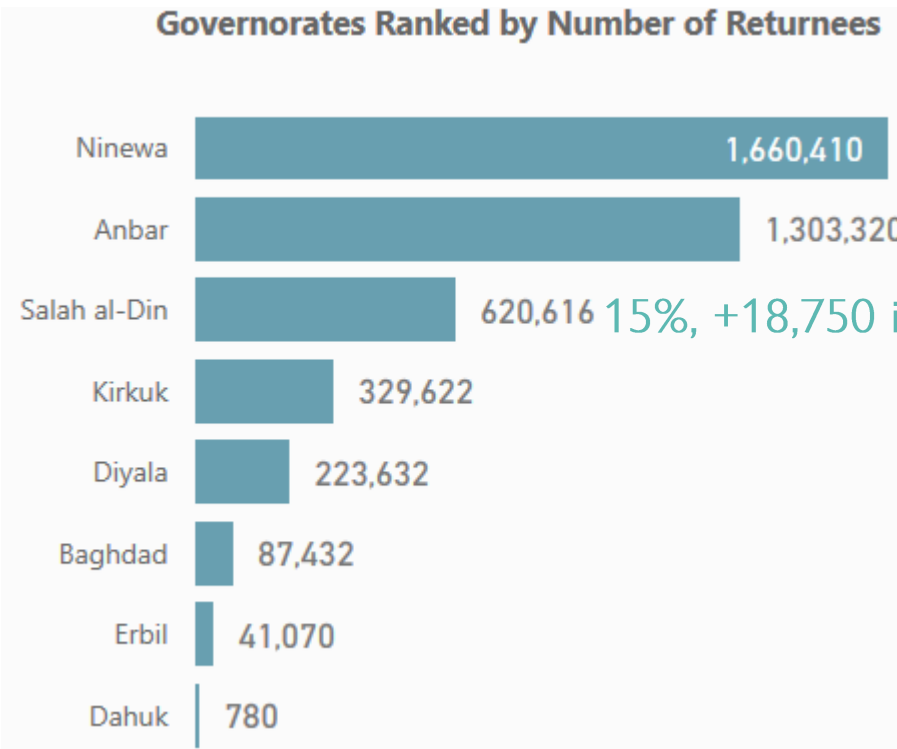
IDPs

 1,665,108
Individuals

 277,518
Families

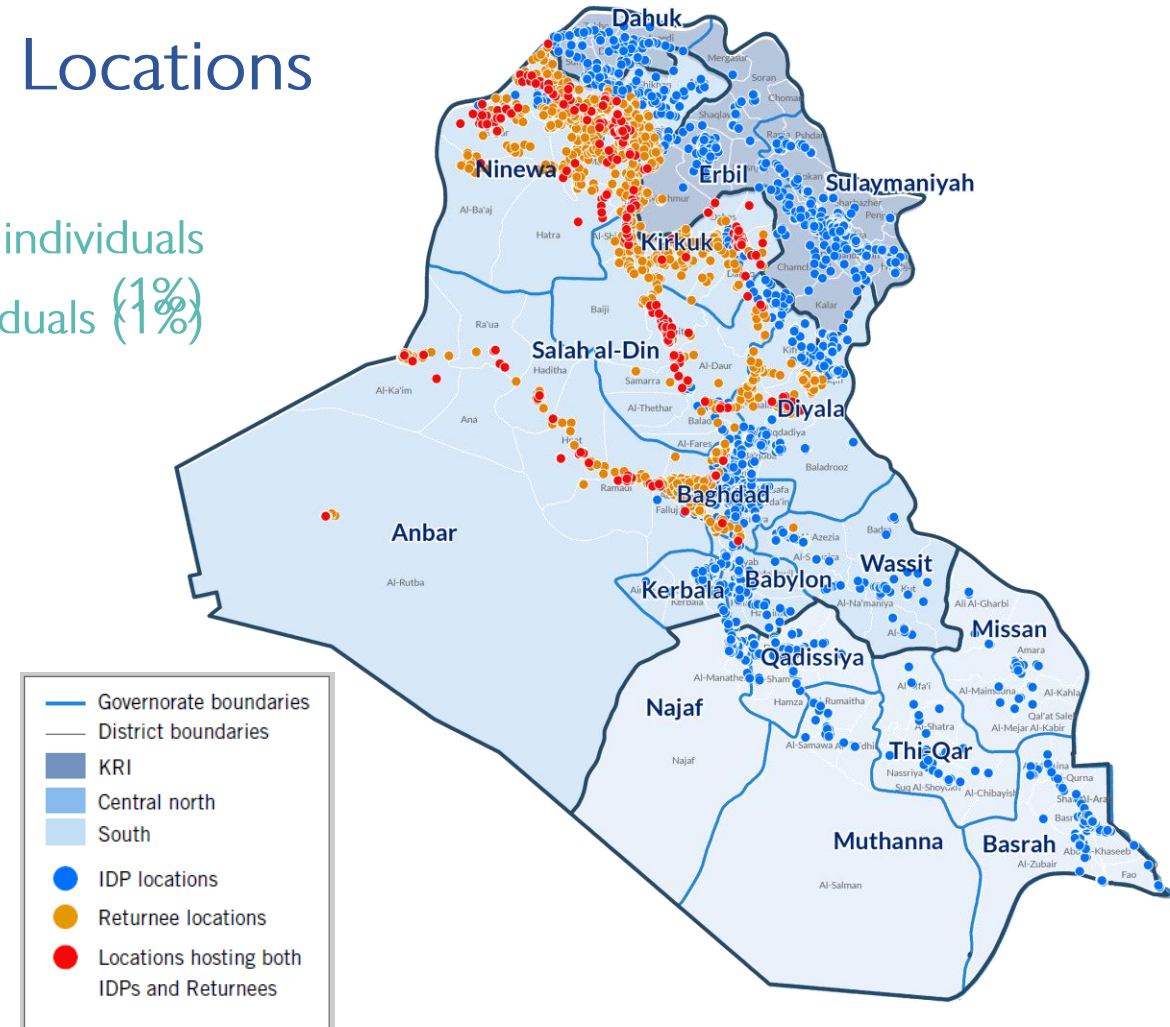
-79,872 IDPs (4.5%)
in Jan-Feb 2019 -57,852 (3.2%)

Returns per Governorate

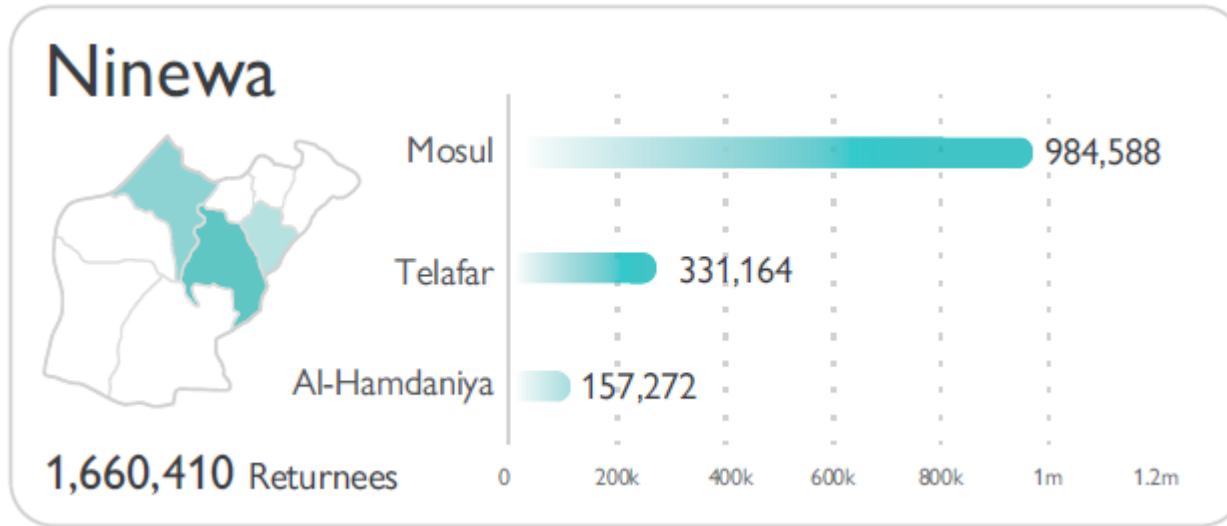


39%, +19,110 individuals
 31%, +9,264 individuals (1%)
 15%, +18,750 individuals (3%)

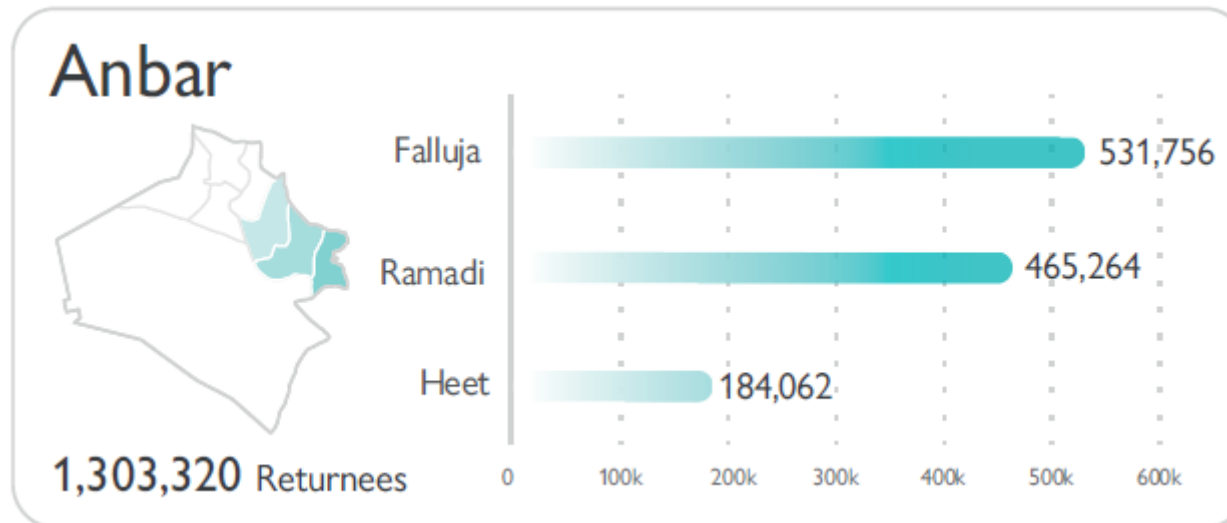
IDPs and Returnees Locations



Returns per Main Districts



23% (+13,302 individuals, 1%)

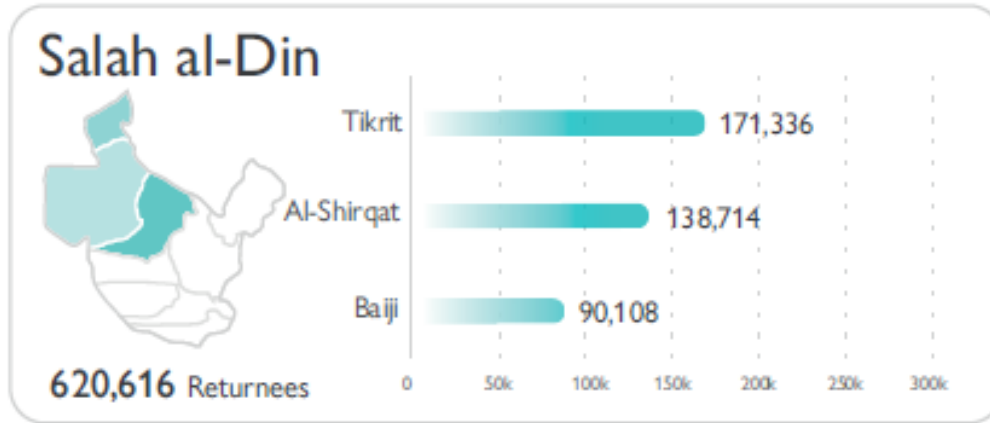


12% (+1,668 individuals, 0%)

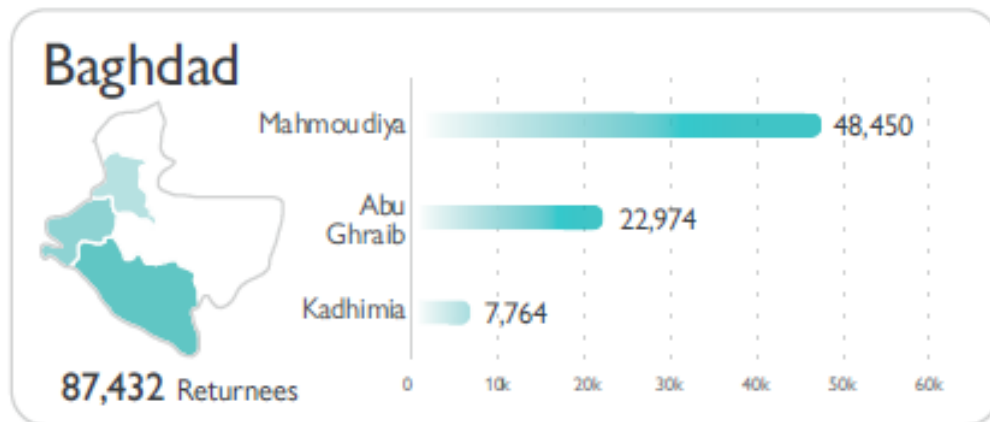
11% (+5,088 individuals, 1%)

Returns per Main Districts

The highest percentage increase



Baji District 2%,
+8,304 individuals (10%)



Tarmia District 8,154 individuals
+594 individuals (8%)

Latest DTM Data (March-April 2019)



95% Habitual residence
4,048,206 Individuals

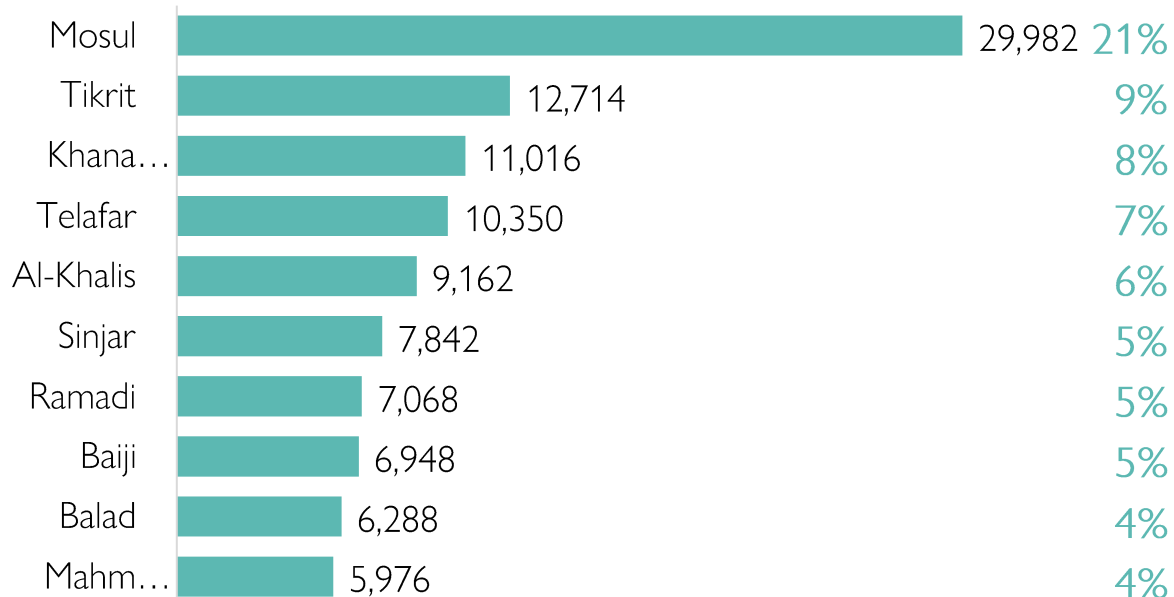


2% Private settings
74,124 Individuals

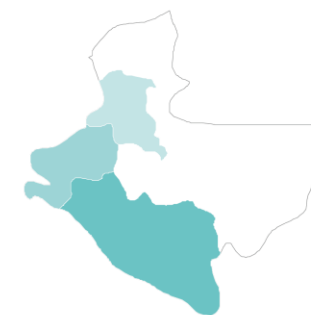


3% Critical shelters
144,552 Individuals

Districts Ranked by Number of Returnees
Living in Critical Shelters
TOP 10



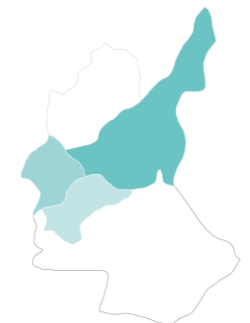
Baghdad



87,432 Returnees



Diyala



223,632 Returnees

Return Index

Return Index

- The data for the fourth round of the Return Index was collected during the months of March and April 2019
- The same model with 16 different indicators, grouped in two scales
- Thematic briefing on reconciliation

LIVELIHOODS AND BASIC SERVICES SCALE

Residential destruction

Employment access

Water sufficiency

Recovery of agriculture

Electricity sufficiency

Recovery of small businesses

Access to basic services

Reincorporation of civil servants

SOCIAL COHESION AND SAFETY PERCEPTIONS SCALE

Community reconciliation

Multiple security actors

Blocked returns

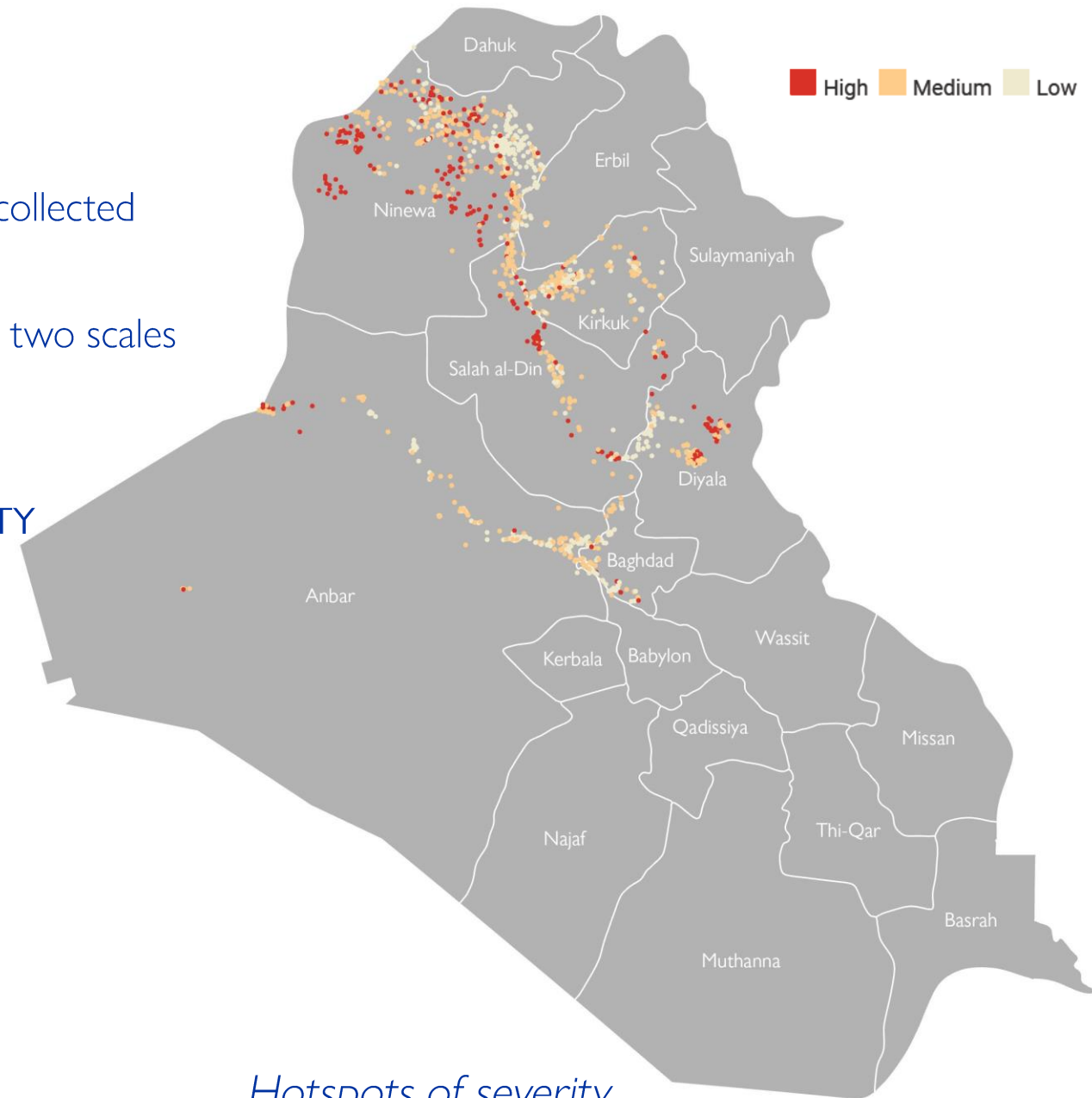
Checkpoints controlled by other security actors

Daily public life

Illegal occupation of private residences

Mines

Sources of violence



Hotspots of severity

Integrated Location Assessment

Integrated Location Assessment

- The ILA collects detailed information on IDP and returnee families living in locations identified through the DTM master lists. It covers over 4,000 locations.
- Each location can have up to 3 KI: one to answer the location-level/demographics, 1 IDP representative and/or 1 returnee representative to inform on needs and specifics for the group; end up with about 9000 KI
- Only locations with 5 households or more is assessed, and for each location, critical shelters are geo-referenced

Questionnaire: Location



- General info and demography on location
 - Ethno-religious groups, # of IDPs/returnees/returnees from abroad
 - New and optional: # of stayees/Iraqi who left country, non-Iraqi in location
 - Shelter type+critical shelter cluster/sites
- Infrastructure and services
- Safety and security

Questionnaire: IDP and Returnee



- IDP Intentions and reasons
- IDP Freedom of movement
- Returnee reasons for return
- Living conditions, income sources, information sources, school attendance
- Sectoral needs
- Main needs
- Social cohesion

Timeframe

- Data collection: May 1-June 30 2019
- Data cleaning: until around July 20
- Dataset online: Aug 1st
- Factsheets: aiming for Aug 20
- Final report: end of September

THANK YOU